








VILLAGE OF ROMEO


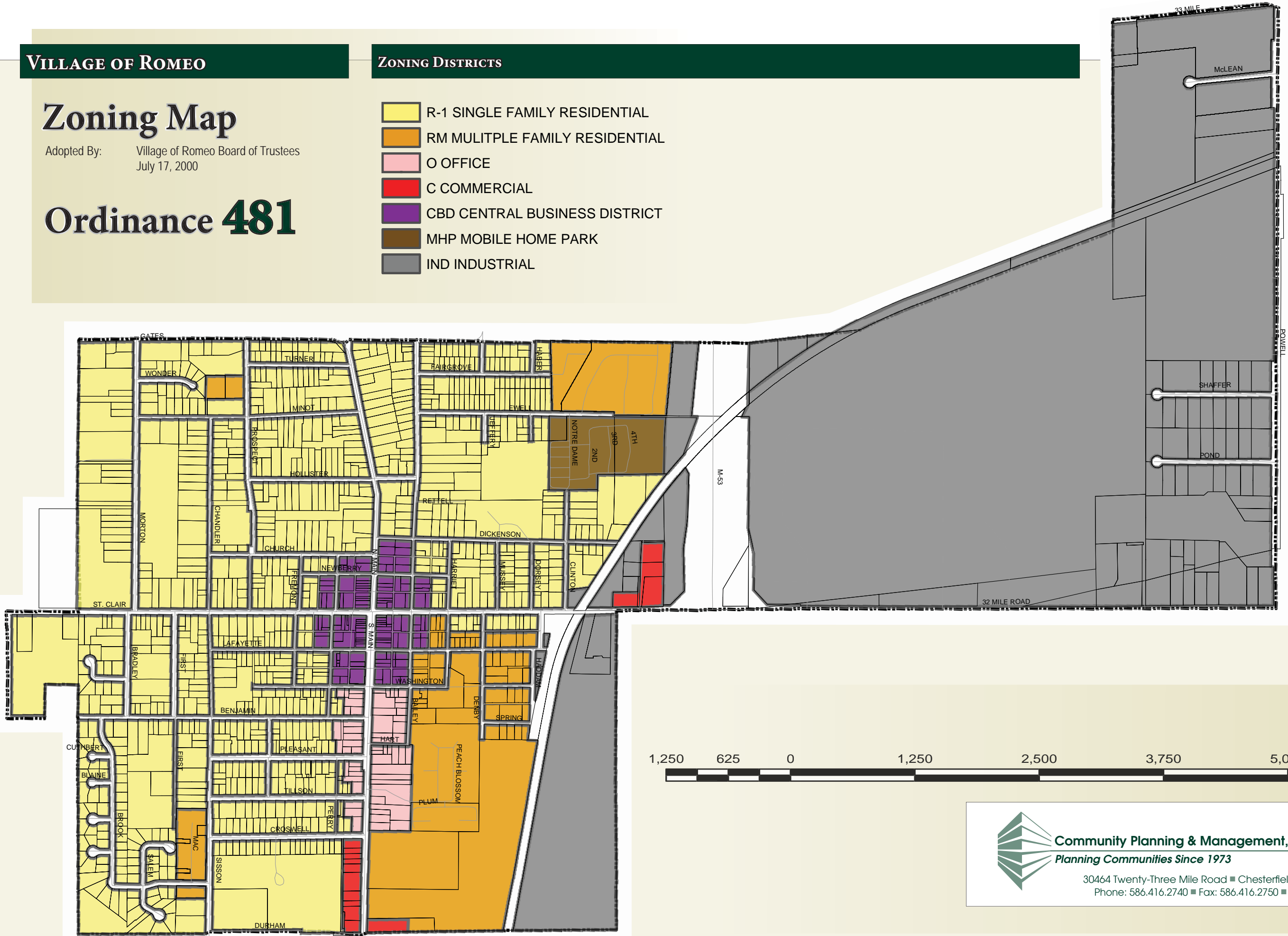
ZONING DISTRICTS

Zoning Map

Adopted By: Village of Romeo Board of Trustees
July 17, 2000

Ordinance 481

-  R-1 SINGLE FAMILY RESIDENTIAL
-  RM MULTIPLE FAMILY RESIDENTIAL
-  O OFFICE
-  C COMMERCIAL
-  CBD CENTRAL BUSINESS DISTRICT
-  MHP MOBILE HOME PARK
-  IND INDUSTRIAL



Community Planning & Management, P.C.
Planning Communities Since 1973

30464 Twenty-Three Mile Road ■ Chesterfield Township, MI 48047
Phone: 586.416.2740 ■ Fax: 586.416.2750 ■ www.cpmc.com